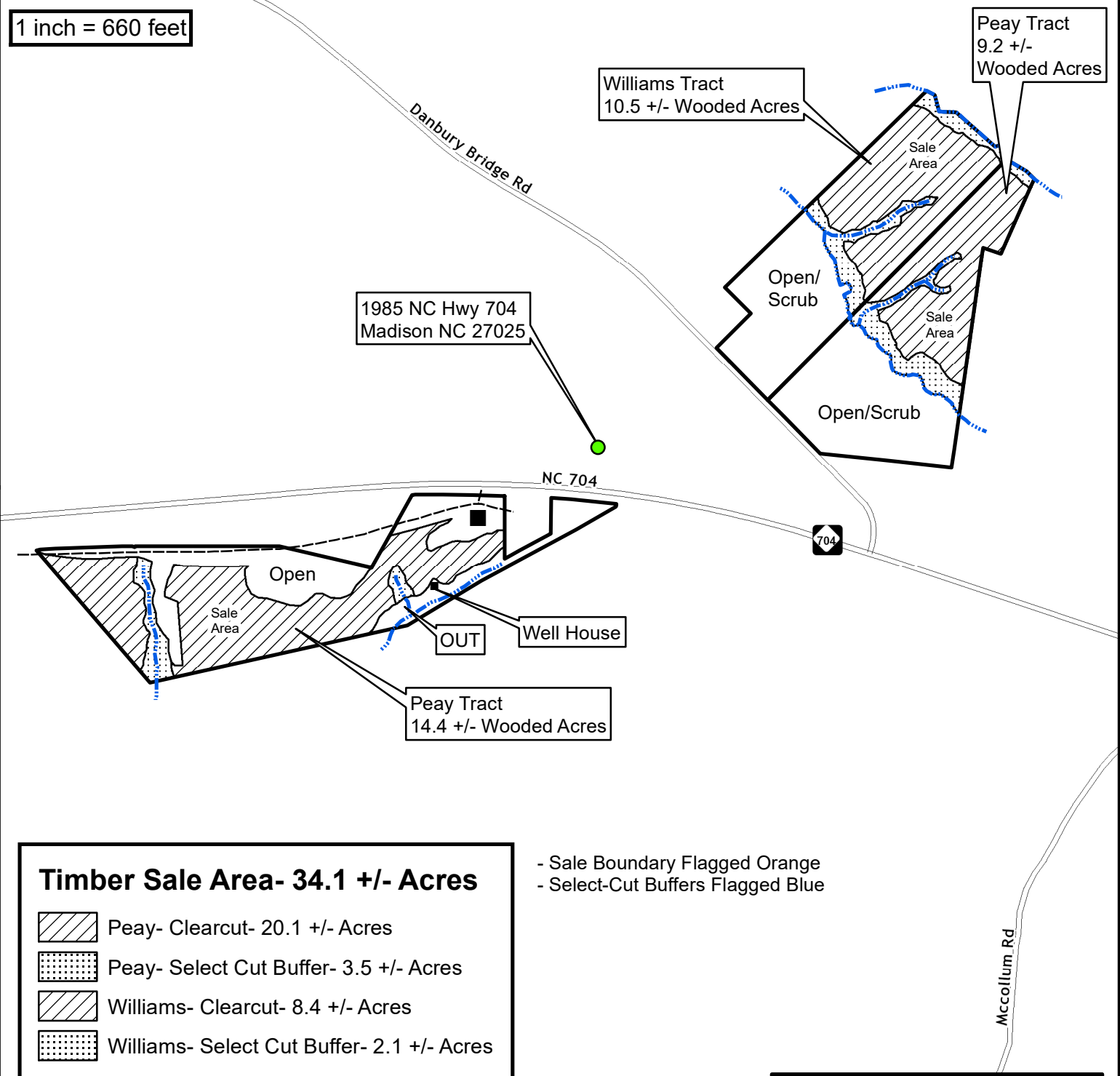






Peay/Williams Tracts Rockingham County, NC Timber Sale Map



1 inch = 660 feet



Timber Sale Area- 34.1 +/- Acres

-  Peay- Clearcut- 20.1 +/- Acres
-  Peay- Select Cut Buffer- 3.5 +/- Acres
-  Williams- Clearcut- 8.4 +/- Acres
-  Williams- Select Cut Buffer- 2.1 +/- Acres

- Sale Boundary Flagged Orange
- Select-Cut Buffers Flagged Blue

THIS MAP MAY NOT BE A CERTIFIED SURVEY AND HAS NOT BEEN REVIEWED BY A LOCAL GOVERNMENT AGENCY FOR COMPLIANCE WITH ANY APPLICABLE LAND DEVELOPMENT REGULATIONS AND HAS NOT BEEN REVIEWED FOR COMPLIANCE WITH RECORDING REQUIREMENTS FOR PLATS

William H. Lock and Associates, Inc.
Consulting Foresters
Greensboro, NC
(336)632-9088
Map Date: 2/17/2020