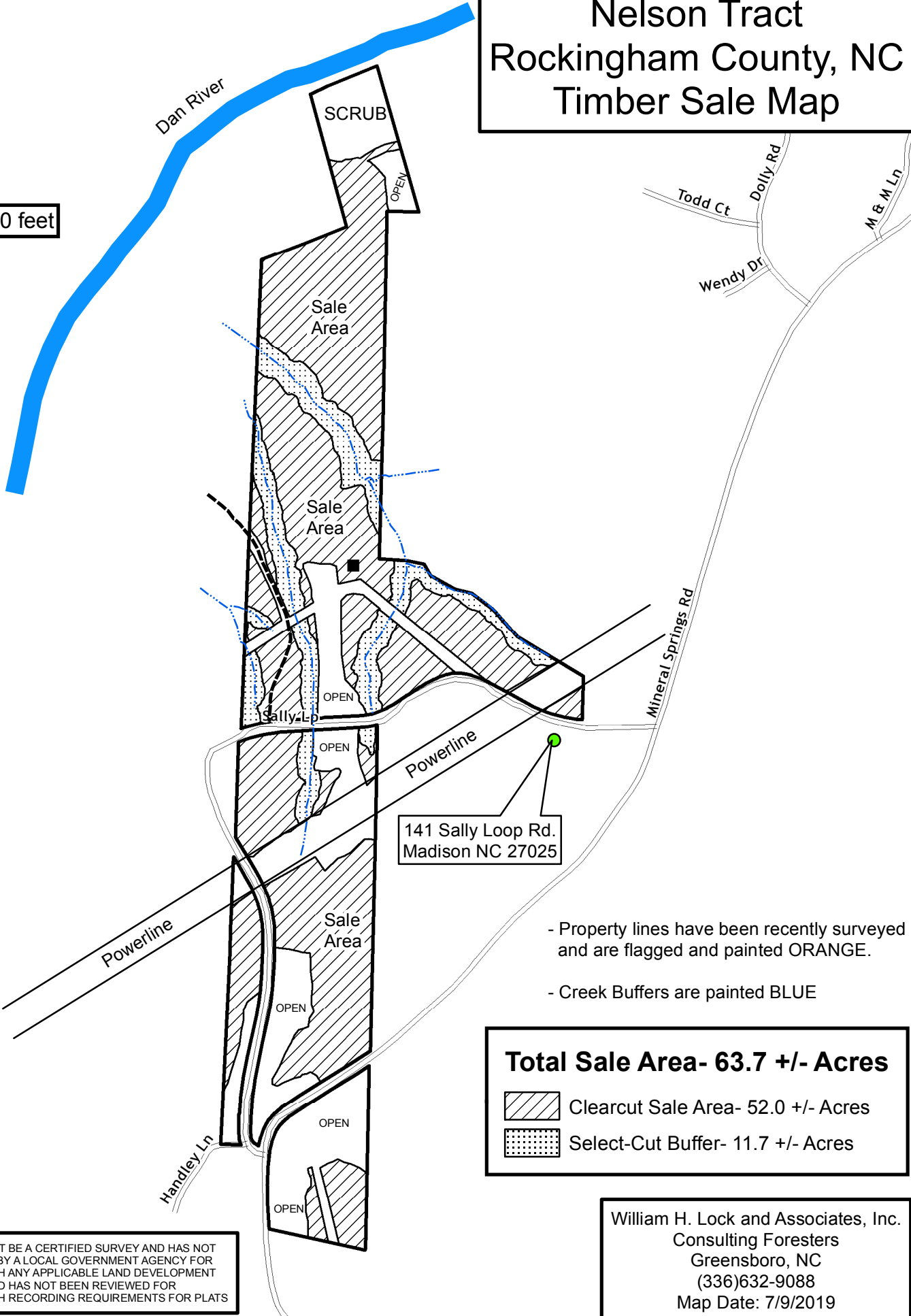


# Nelson Tract Rockingham County, NC Timber Sale Map





1 inch = 660 feet



- Property lines have been recently surveyed and are flagged and painted ORANGE.
- Creek Buffers are painted BLUE

**Total Sale Area- 63.7 +/- Acres**

	Clearcut Sale Area- 52.0 +/- Acres
	Select-Cut Buffer- 11.7 +/- Acres

William H. Lock and Associates, Inc.  
Consulting Foresters  
Greensboro, NC  
(336)632-9088  
Map Date: 7/9/2019

THIS MAP MAY NOT BE A CERTIFIED SURVEY AND HAS NOT BEEN REVIEWED BY A LOCAL GOVERNMENT AGENCY FOR COMPLIANCE WITH ANY APPLICABLE LAND DEVELOPMENT REGULATIONS AND HAS NOT BEEN REVIEWED FOR COMPLIANCE WITH RECORDING REQUIREMENTS FOR PLATS