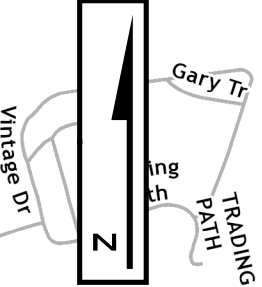
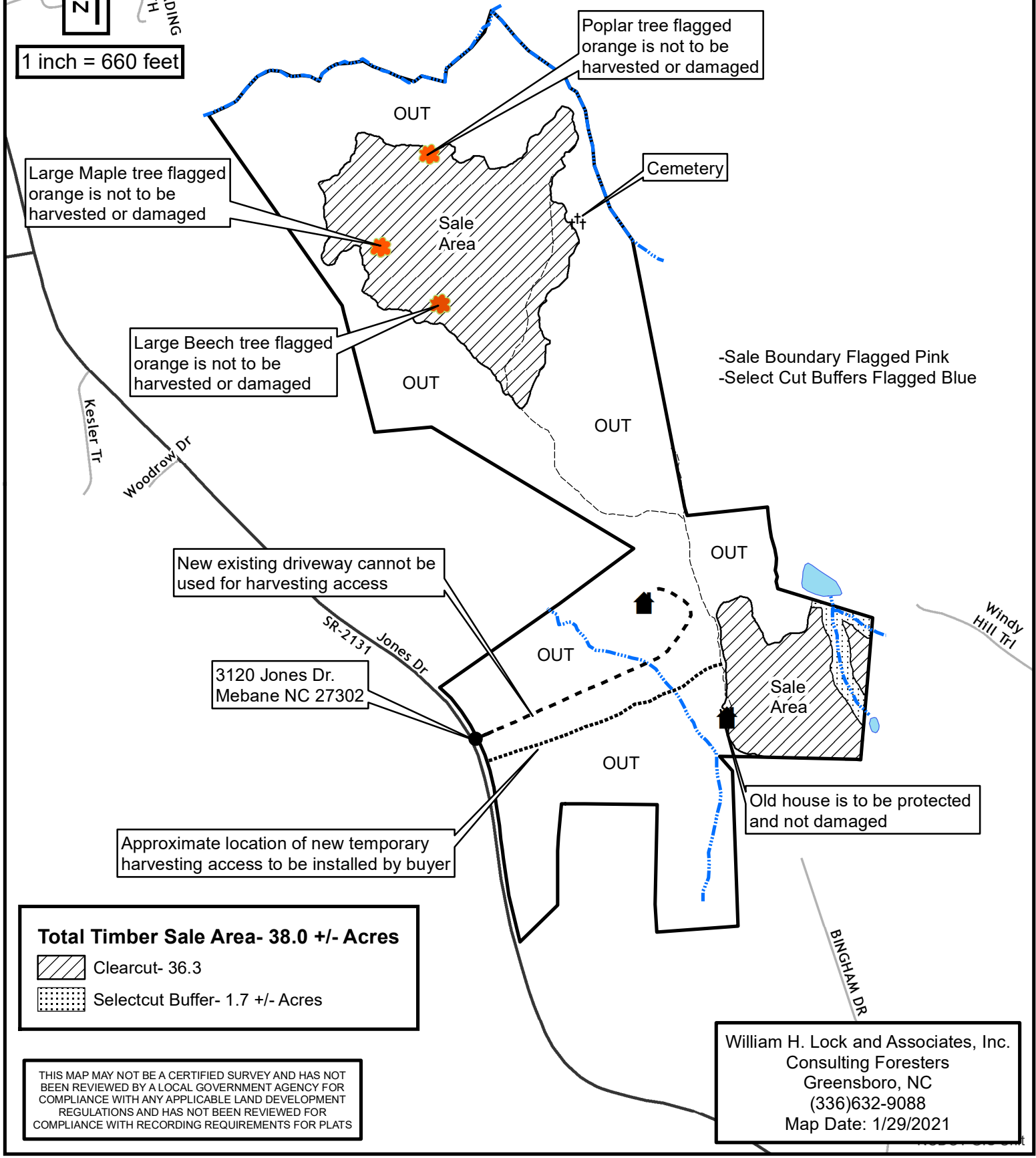


Estler Tract Alamance County, NC Timber Sale Map



1 inch = 660 feet



Large Maple tree flagged orange is not to be harvested or damaged

Large Beech tree flagged orange is not to be harvested or damaged

Poplar tree flagged orange is not to be harvested or damaged

New existing driveway cannot be used for harvesting access

3120 Jones Dr.
Mebane NC 27302



Approximate location of new temporary harvesting access to be installed by buyer

Cemetery

-Sale Boundary Flagged Pink
-Select Cut Buffers Flagged Blue

Old house is to be protected and not damaged

Total Timber Sale Area- 38.0 +/- Acres

-  Clearcut- 36.3
-  Selectcut Buffer- 1.7 +/- Acres

THIS MAP MAY NOT BE A CERTIFIED SURVEY AND HAS NOT BEEN REVIEWED BY A LOCAL GOVERNMENT AGENCY FOR COMPLIANCE WITH ANY APPLICABLE LAND DEVELOPMENT REGULATIONS AND HAS NOT BEEN REVIEWED FOR COMPLIANCE WITH RECORDING REQUIREMENTS FOR PLATS

William H. Lock and Associates, Inc.
Consulting Foresters
Greensboro, NC
(336)632-9088
Map Date: 1/29/2021