

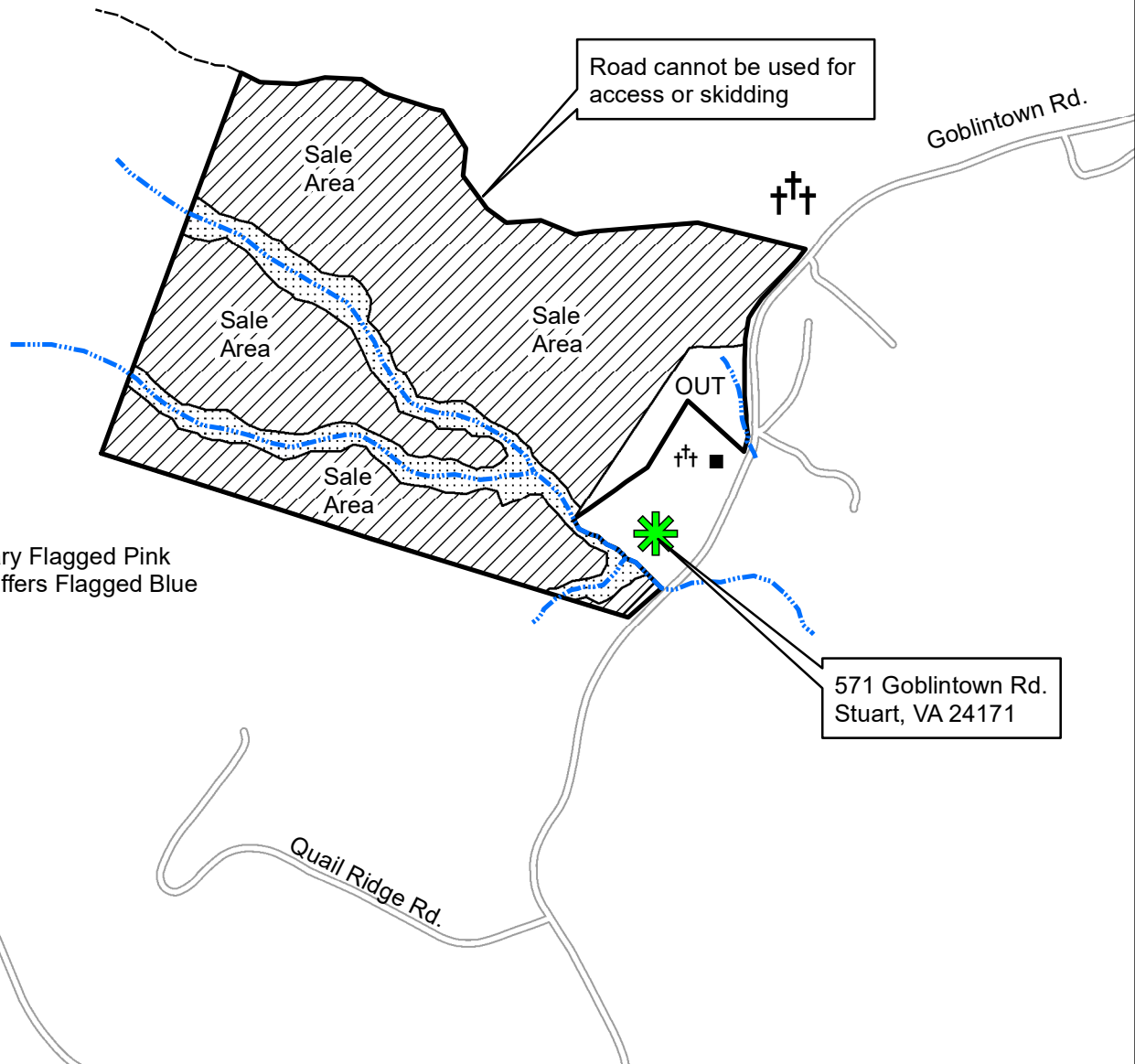
Thompson Tract Patrick County, VA Timber Sale Map



1 inch = 660 feet



Approved By Landowner _____

Date _____



-Timber Sale Boundary Flagged Pink
-Select Cut Creek Buffers Flagged Blue

Timber Sale Area- 66.7+/- Acres

-  Clearcut- 58.0+/- Acres
-  Select Cut Buffer- 8.7 +/- Acres

THIS MAP MAY NOT BE A CERTIFIED SURVEY AND HAS NOT BEEN REVIEWED BY A LOCAL GOVERNMENT AGENCY FOR COMPLIANCE WITH ANY APPLICABLE LAND DEVELOPMENT REGULATIONS AND HAS NOT BEEN REVIEWED FOR COMPLIANCE WITH RECORDING REQUIREMENTS FOR PLATS

William H. Lock and Associates, Inc.
Consulting Foresters
Greensboro, NC
(336)632-9088
Map Date: 6/17/2020